

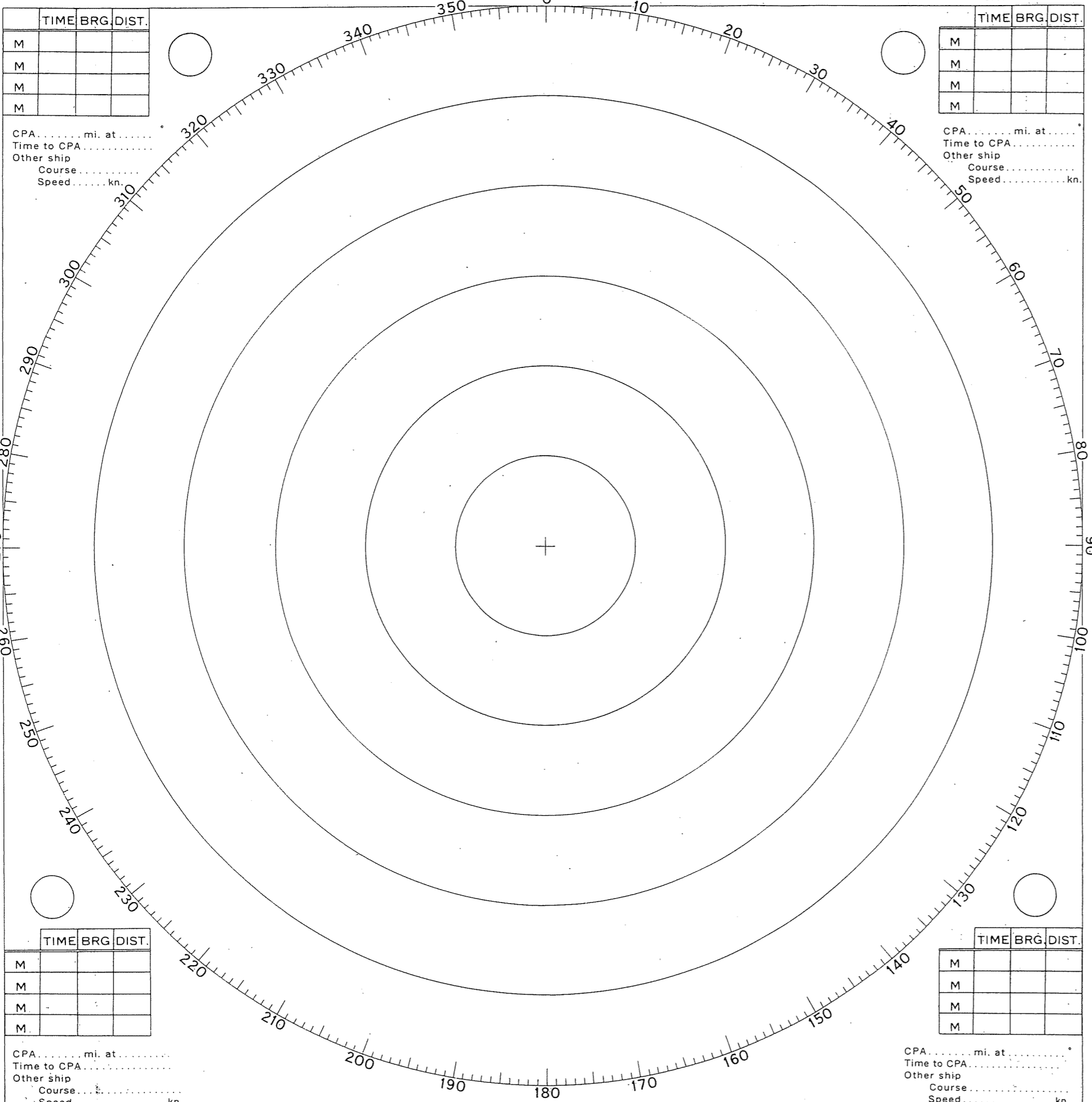

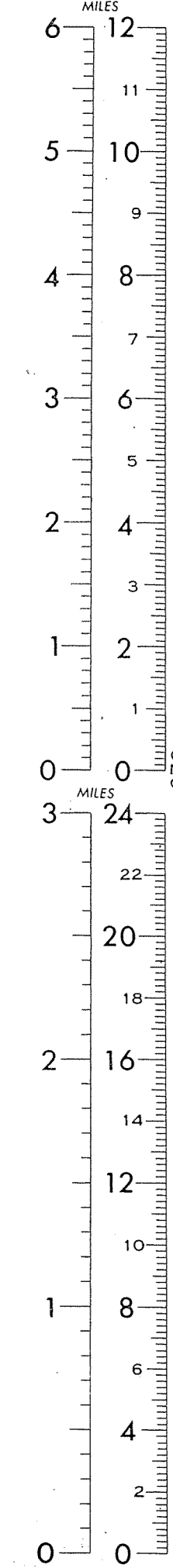
RADAR TRANSFER PLOTTING SHEET

SPEED SCALE

KNOTS

CATALOG: 1-N-A

DISTANCE SCALES
Radar Range Setting



Own Ship R Other Ship M
 True course and speed e → r True course and speed e → m

r → m is always in directions of relative

Relative distance Miles Time Minutes Relative speed Knots Time 1 Hour

Same divider spread




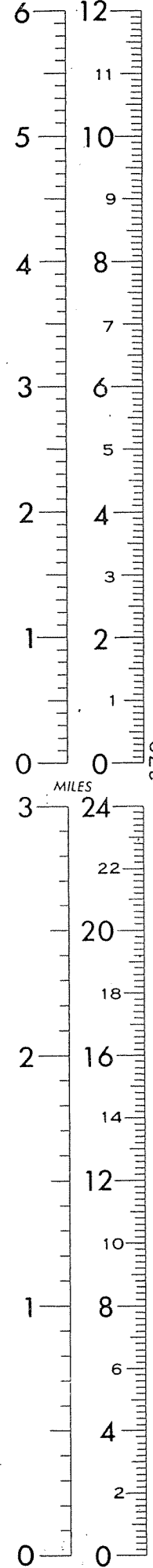
RADAR TRANSFER PLOTTING SHEET

STANCE SCALES

Radar Range Setting
MILES

SPEED SCALE

KNOTS



	TIME	BRG	DIST.
M			
M			
M			
M			

CPA mi. at
Time to CPA
Other ship
Course
Speed kn.

CATALOG: 1-N-A

	TIME	BRG	DIST.
M			
M			
M			
M			

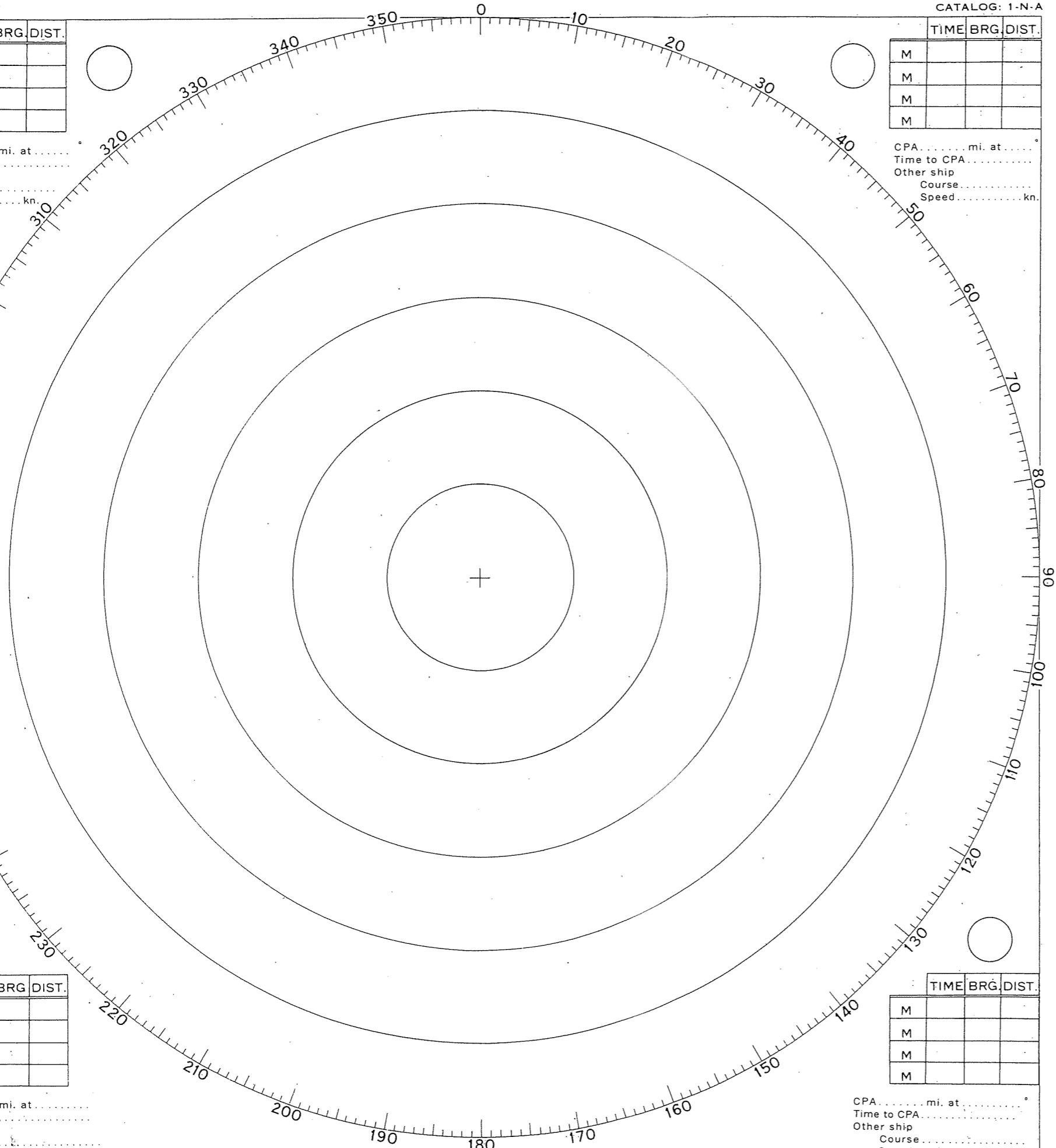
CPA mi. at
Time to CPA
Other ship
Course
Speed kn.

	TIME	BRG	DIST.
M			
M			
M			
M			

CPA mi. at
Time to CPA
Other ship
Course
Speed kn.

	TIME	BRG	DIST.
M			
M			
M			
M			

CPA mi. at
Time to CPA
Other ship
Course
Speed kn.



Own Ship R | Other Ship M
True course and speed e → r | True course and speed e → m

r → m is always in directions of relative

